

ORDINANCE NO. O-16-35

AN ORDINANCE AMENDING THE TRAFFIC CONTROL MAP AND THE TRAFFIC CONTROL FILE TO CREATE A NO PARKING ZONE ON SOUTH SPRING STREET

WHEREAS, for the health, safety and welfare of the citizens of the City of Wilmington, the Council finds that the Traffic Control Map and the Traffic Control File should be amended.

BE IT ORDAINED BY THE COUNCIL OF THE CITY OF WILMINGTON, STATE OF OHIO:


Section 1. That the traffic Control Map and the Traffic Control File for the City of Wilmington be, and the same hereby are, amended to provide as follows:

(A) That a no parking zone be created on the west side of South Spring Street from the intersection of Sugartree Street and South Spring Street, continuing in a southerly direction and terminating at the intersection of Sparta Avenue and South Spring Street, represented and identified in the map attached hereto and made a part hereof as "**Exhibit A.**"

Section 2. That the Traffic Control Map and the Traffic Control File for the City of Wilmington be, and the same hereby are, ratified and republished except as herein expressly amended.


Section 3. That this ordinance shall be in full force and effect from and after the earliest period allowed by law.

Passed this 2nd day of June, 2016.



President of Council

ATTEST:

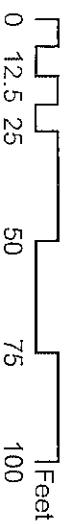


Clerk of Council

Approved by me this 2nd day of June, 2016.



Mayor



Proposal to Designate ~202 ft. of Curb as "No Parking" Exhibit A

0-16-35

